

A topographic map of Europe and its surrounding regions, including parts of North Africa, the Middle East, and Iceland. The map uses a color gradient to represent elevation: green for low-lying areas, yellow and orange for intermediate elevations, and brown and red for high mountain ranges and plateaus. The text "THE PLACE WHERE WE LIVE" is overlaid in a large, blue, serif font.

THE PLACE WHERE WE LIVE

The Place Where we Live



The place



Where we live



THE PLACE
WHERE WE LIVE



Beytüşşebap / ŞIRNAK


Turkey


Şırnak is located in the Southeastern Anatolia Region. It includes many people from different nationalities, mostly Kurdish people. It has borders to Iraq and Syria. Şırnak has some mountains including Mount Cudi, Kato, and Gabar. There many historical places where you can visit such as Cizre Ulu Mosque, the Bafid Bridge, and Mağara Village.

Beytüşşebap is a district located in the east of Şırnak, which is close to Hakkari. It is an old settlement. The climate of the district has the characteristics of the harsh Eastern Anatolian climate. Beytüşşebap has some natural beauties including the stream named Habur, plateaus, and Zümrüt Spa.









Akkuş

Turkey

The district is located on the foothills of the Canik Mountains, Argan Hill, in the middle of the Black Sea region. Since it is close to Tokat province, Tokat culture effects are common. The land has a rugged structure. The district center is surrounded by high hills. The altitude from the sea is approximately 1300 meters. The hills around it are covered with forests and meadows. There are Tif and Karakuş rivers in the district territory. Tif River merges with some other streams and merges into Yeşilırmak.

Continental climate is dominant in the region. Accordingly, every season is rainy. Winters are generally harsh. The main economic resources of the inhabitants of the region are agriculture, animal husbandry, forest and handicrafts. Highland and winter tourism is intense.





My favorite place in Akkuş is the Argan Plateau. There is so beautiful and magnificent area. Argan Plateau is full of fresh air and full of green land. It is completely surrounded by forests. Its summit dominates the district. It is famous for its air and water. There is snow on the plateau even in August. However, no ski center is established.

Also, we have a snow festival. It is traditionally held every year on the Argan Plateau with an altitude of 1500 meters to improve winter tourism in the district. At the festival: sled races, snow events and off-road races are held.

Hüsne K.

You can have a picnic in the plateau. It is also possible to do trekking and hiking.



Akkuş / Turkey


Bursa

Turkey

Bursa is a large, touristic city located in the northwestern side of Turkey, near the Sea of Marmara. Formerly the capital of the Ottoman Empire. It is famous by the mosques and the historical sites from the early Ottoman empire. Most people call her “Yeşil Bursa” (Green Bursa) due to the variety of parks, trees, as well as mountains.

Bursa is a touristic area with the views of Marmara on the north, and on the south Uludağ ancient mountain “great mountain” the Mysian Olympus, it is a world ski resort.





This is Ulu Mosque. It is the most magnificent mosque of Bursa and the most important historical structure. Yıldırım Bayezid, the 4th Sultan of the Ottoman, had it built by Architect Ali Neccar between 1396- 1399. 'Grand Mosque is the Hagia Sophia of Bursa' is the expression of Evliya Çelebi, one of the most important Ottoman travelers.




Yeşil Türbe (Green Tomb)

The mausoleum of the Sultan Mehmed I (5th Ottoman sultan), this tomb stands opposite to Yeşil Camii (Green Mosque). The hexagonal shaped architect has the graves of Sultan Mehmed I and almost all his family members except his wife. The tiles outside are in green & blue colour.

Bursa Tophane is a historical and touristic place located in the very center of the city. One of the features that make Tophane special is the historical clock tower and the tombs of Osman Gazi and his son Orhan Gazi. It is one of the places where you can examine Bursa panoramically.



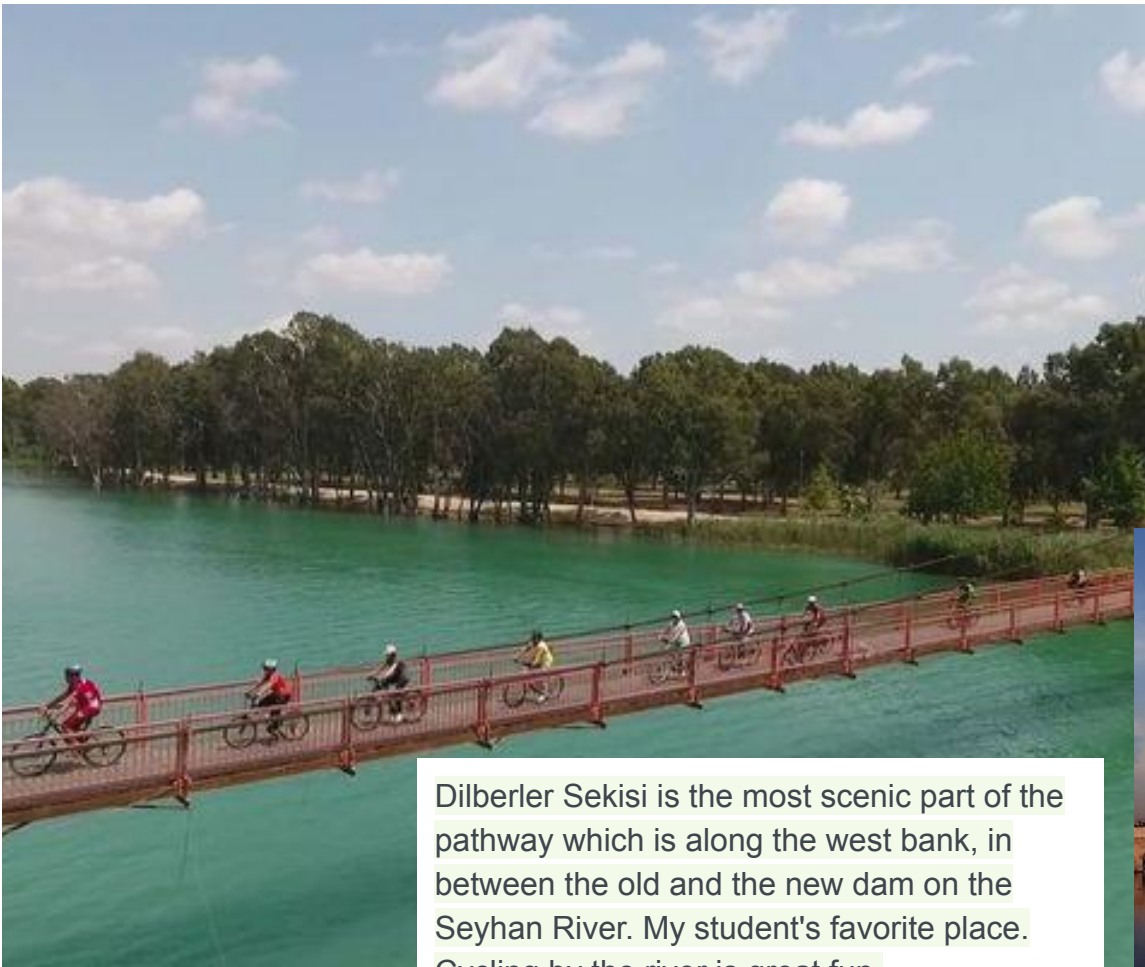


Adana

Turkey

Adana is located at the south of Turkey. The city is located near Mediterranean Sea. Adana is most famous for its cuisine and kebaps. Adana kebab is worldwide famous. Also Taşköprü is a historical sign of the city. It was built in Roman times. The bridge is the oldest bridge which is still being used.





Dilberler Sekisi is the most scenic part of the pathway which is along the west bank, in between the old and the new dam on the Seyhan River. My student's favorite place. Cycling by the river is great fun.



Kraków

Polska

Krakow is a city with a thousand years of history, a former seat of Polish kings. It is one of the largest Polish cities. Krakow's Old Town is rich in monuments and culture.



THE BARBICAN

The Barbican is a relict of the old city walls. In the Middle Ages, the Barbican was used to defend the city. It has a round shape because formerly there were cannons in the specially designed holes in case of an attack on the city. In the Middle Ages the Barbican was connected with Saint Florian's Gate. The most popular place in Cracow is the Wawel Castle, but the Barbican also attracts crowds. The both places (the Barbican and Saint Florian's Gate) are very near Planty Park – a park consisting of numerous alleys between trees, forming a green circle around the old town.. If one day you would like to visit these places, it is also worth seeing the Slowacki Theater.



SAINT FLORIAN'S GATE

Everyone who lives in this city definitely knows Saint Florian's Gate. It is a relict of the walls that used to surround Cracow. Saint Florian's Gate is located opposite the Barbican which was connected with this gate. Saint Florian's Gate is located at the intersection of Floriańska and Pijarska streets. The name „Saint Florian's Gate" comes from the nearby Saint Florian's Basilica.

Natalia 7c



Some places in Cracow

I live in Cracow. Cracow is a very popular city in Poland and the old capital of this country. In this project I want to show some of my favourite and popular places in Cracow.



Moje ulubione miejsce

Moje ulubione miejsce to dworek w
Śledziejowicach i borek wokół niego.

Panuje tam miła atmosfera, jest tam ładnie i
przyjemnie.

My favourite place is the manor house in Śledziejowice and
a borek around it. It's nice and pleasant there.

(Wszystkie informacje są na zdjęciu poniżej)



Mikołaj



My favorite place in Krakow is the Vistula bank from the side of Podgórze. I like this place because it is very quiet and peaceful, away from the hustle and bustle of the city. You can spread the blanket on the grass and sit down. In addition, there are beautiful views during the sunset. You can see the church on Skałka and Wawel from here. On my bank of the river, on the other hand, there is a viewing balloon and the most beautiful bridge in Krakow, the Marshal Piłsudski Bridge and the O. Bernatka Footbridge. A very beautiful and remarkable place in Podgórze and Kraków is definitely the hill on which the TVP 3 TV tower and the Korona stadium are located. It looks very nice during the fall, you can sit there and rest even just walking around the pitch in pleasure.

Moje ulubione miejsce w Krakowie to Wisła od strony Podgórza. Lubię to miejsce, ponieważ jest bardzo ciche i spokojne, z dala od zgiełku miasta. Możesz rozłożyć koc na trawie i usiąść. Poza tym podczas zachodu słońca są piękne widoki. Można stąd zobaczyć kościół na Skałce i Wawel. Natomiast na moim brzegu znajduje się balon widokowy i najpiękniejszy most w Krakowie - Most Marszałka Piłsudskiego i Kładka O. Bernatka. Bardzo pięknym i niezwykłym miejscem na Podgórzu i Krakowie jest z pewnością wzgórze, na którym znajduje się wieża TVP 3 i stadion Korona. Bardzo ładnie wygląda jesienią, można tam usiąść i odpocząć nawet spacerując po boisku z przyjemnością.

Tomek 6 d



WE LIVE IN EUROPE